

LIFE IN THE BALANCE: ECOLOGICAL CONSEQUENCES OF EUTROPHICATION ON AQUATIC SYSTEMS IN DAL LAKE

Dr. Ishfaq Majeed Malik

Department of Environmental Science, Shri Jagdishprasad Jhabarmal Tibrewala University,
Jhunjhunu, Rajasthan, India.

ABSTRACT

Lakes throughout the globe have been gravely altered or degraded at a pace much more significant than their restoration. In the heart of Srinagar, the summer capital of Jammu and Kashmir, Dal Lake, has witnessed extreme loss in water quality during the last four decades because of anthropogenic pressures. The lake is unique in that over 50,000 people inhabit the lake itself in houseboats, dongas, or islands within the lake. These people derive their livelihood from the lake in terms of tourism, agriculture, fishing, and vegetable farming. The countless ways people use the lake have led to an extreme load of pollution in the lake. Encroachment in and around the lake has led to the loss of volume of water in the lake and consequently increased the concentration of pollutants. Discharge of untreated sewage, agricultural runoff and sediments from adjoining catchments have further degraded the lake water quality. The changes in water quality are clear from the physio-chemical properties of the lake waters. While transparency and dissolved oxygen in the lake have decreased drastically during the last 40 years, the concentration of harmful substances like phosphates, nitrates, and chlorides has increased. The hardness of water has also increased due to higher levels of carbonates and bicarbonates in the lake. This paper details the changes in the water quality of Dal Lake over the recent past. The paper analyses the strategies that can be implemented to manage the lake and restore its quality if appropriately implemented.

Keywords: *Dal Lake · Pollution · Water quality · Restoration · Physio-chemical parameters · Anthropogenic activities.*

I. INTRODUCTION

The production of wastewater from human settlements as sewage amounts roughly 80% of the total domestic water consumption. Owing to uncontrolled discharge into human environment, the huge quantities of municipal wastewater eventually have a tendency of causing substantial disposal problem [1]. There are many problems associated with uncontrolled urban population growth such as, atmospheric pollution, soil pollution, water pollution, and depletion of natural resources, increase of natural and manmade risks and other negative environmental effects [2]. Besides these, floods can alter the normal physico-chemical properties of soils and water. The relationship between population growth and environmental pollution is inevitable. The more people that live in a given area the more water, resources and energy they need and the more pollutants, garbage, and solid wastes they pump out[3].

A healthy environment is essential for any organism, since life depends upon the persistence of an appropriate exchange of vital substances and energy connecting the organisms and its environs. Water has a unique place on planet as it supports life on earth. Quality of water is important for drinking, irrigation, fish production, recreation and other purposes. The physicochemical characteristics help in understanding the structure and function of a particular water body in relation to its inhabitants. The proper balance of physical, chemical and biological properties of water, for example in lake is an essential factor for successful production of aquatic resources [4]. The assessment of physico-chemical properties of water gives a proper indication of the quality status, productivity and sustainability of a water body [5, 9]. The physico-chemical characteristics like nitrate and phosphate, are pivotal for the sustainability of lakes that support number of ecological activities and functions [10]. Nutrient status of water are of extreme significance in the distribution of aquatic life and also

in the breeding of aquatic life and control chemical, biological and physical processes taking place in the environment. However, increased human population, industrialization, use of fertilizers in the agriculture and anthropogenic activity enormously uploads different harmful contaminants that alter the normal physicochemical characteristics of lake ecosystems. Industrial development resulted in the generation of waste effluents into the water system causing pollution [11]. High levels of pollutants mainly organic matter in lake water cause an increase in biological oxygen demand [12], chemical oxygen demand, total dissolved solids, total suspended solids, alkalinity, hardness, and other physicochemical parameters which degrades stable lake ecosystem and damages to all aquatic life especially fish, zooplankton and zoo benthos by way of decreasing dissolved oxygen and increase other harmful substances[13].

A. Location and extent:

Dal Lake is an urban-type lake of the Kashmir Himalayas in the Srinagar city of Jammu and Kashmir. It lies between 34°5' and 34°9' N to 74°49' and 74°53' E at a mean altitude of 1583 m above mean sea level. Figure 1 shows the location of Dal Lake and its catchment area, which was extracted from the digital elevation model (DEM) of the basin using ArcGIS software[14]. The lake catchment comprises mountain ranges on the North and Northeast side, while it is enclosed by fat arable land on other sides. The catchment is characterized by rugged terrain with high relief. It is a multi-drainage basin having a total area of 24 km² , and the is catchment spread over 337 km² [15]. The lake has a total water holding capacity of 15.45 million meter cube (Mm³), and the open water spread of the lake is nearly 10.5 km² . Dal Lake has been the cradle of civilization of Kashmir valley and is considered the “liquid heart” of Srinagar[16]. It has found its place amongst the most beautiful National heritage sites of India[17]. It plays a vital role in the region’s economy as it forms the livelihood of numerous people of Srinagar city. The lake is one of the most important tourist destinations as well as a significant source of fish, vegetables, and recreation to the locals. The lake waters also form an important portion of the water supply to the Srinagar city[18].

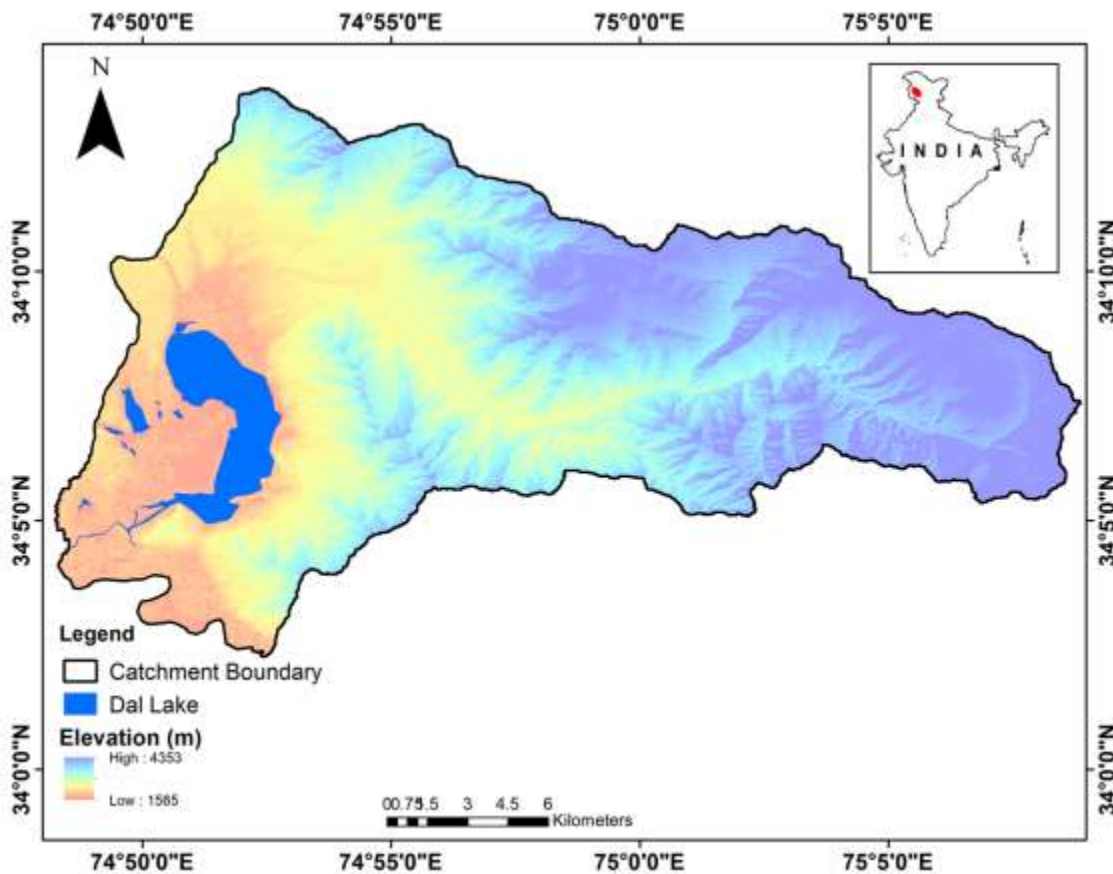


Fig. 1 Location of study area

II. METHODOLOGY AND DATA COLLECTION

To identify the relevant existing literature in accordance with the objective of this study, a thorough evaluation of all relevant studies of the water quality of Dal Lake up to the year 2021 was conducted. The following keywords were used to search the main scientific databases: Scopus, ScienceDirect, Springer, and Google Scholar: Dal Lake, Himalayan lake, water quality, and climate change[19]. This search focused on papers that allowed for the identification of assessment and change in water quality variables used in the various studies. In all, 62 of the 98 articles examined allowed for the extraction of the required information. Secondary data were gathered from different government and scientific reports, local NGO reports, and prior research pertaining to Dal Lake in Srinagar.

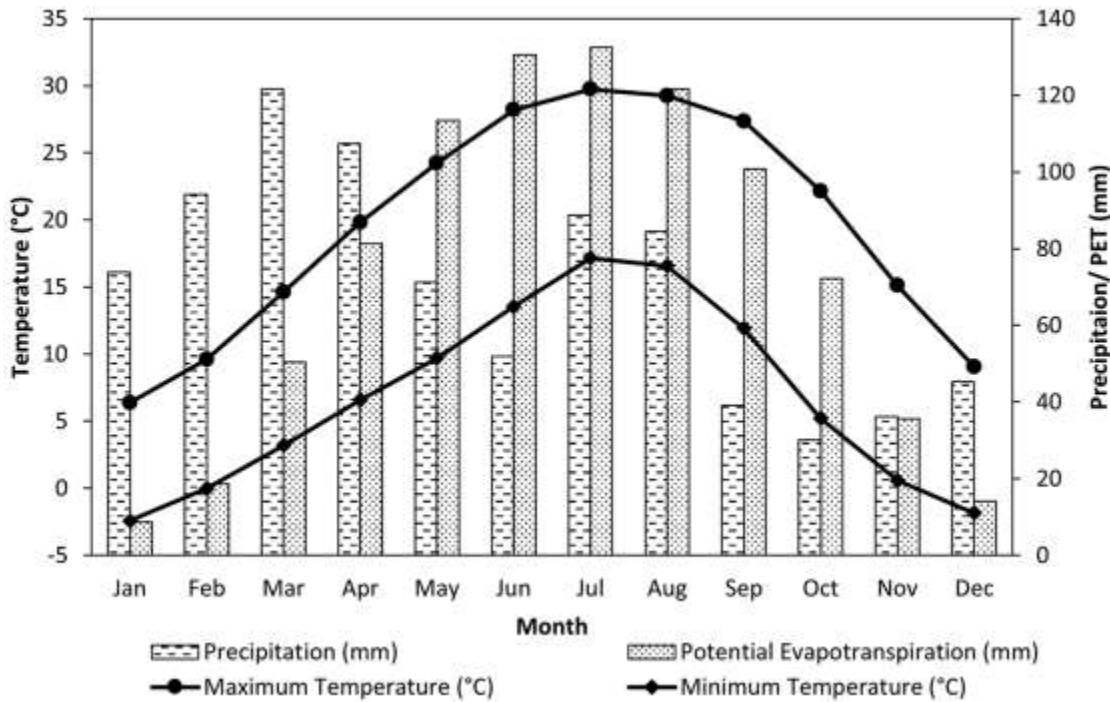


Fig. 2 Temperature, precipitation, and potential evapotranspiration normals of Dal Lake catchment from 1985 to 2019 Issues concerning the lake:

Like global inland water bodies, Dal Lake is beset with problems arising predominantly due to anthropogenic activities. The problems facing the lake can be summarized as below:

- Reduction in the lake areas owing to encroachments by communities and floating gardens.
- Decrease in the water holding capacity due to siltation, primarily caused by the degradation of the catchment area.
- Increased pollution because of the mushrooming number of Dal dwellers and floating gardens, discharge of raw sewage and solid wastes from the bordering areas and within the settlements, and the houseboats and agricultural return flow from the catchment into the lake.
- Reduction in the number of infow channels and water channels within the lake causing reduced circulation.
- Nutrient enrichment of the lake water and sediment causing extreme weed growth and changes in the biodiversity of the lake.

B. Hydrology and water balance of the lake:

Lakes in the Kashmir valley have undergone serious changes due to anthropogenic pressures. This is particularly true of Dal Lake. Besides being a worldrenowned tourist destination, the lake serves important ecological and socio-economic interests of the Kashmir valley. However, changes in the water quality of the lake have been a serious concern for researchers recently. Changes in the water quality of any aquatic system are incomplete without taking into consideration the change in water balance. There have been no significant changes regarding water balance in the lake. Lake storage has been nearly the same for the last four decades. However, during the last two decades, an important component of infow has been sewage, which has affected the water quality to a significant extent. Decrease in infow from nallahs and increase in sewage infow maintain the water balance but has led to a catastrophic change in the water quality of the lake

The hydrology of Dal Lake is complicated due to the huge diversity of the catchments contributing to its infow. These include the urban catchment of Srinagar city, adjoining agricultural and mountainous catchments. Presently, the lake

comprises an open water area and lake interiors comprising marshy land and floating gardens (Figure. 3). The open water area is divided into three sub-basins: the Hazratbal basin in the north, the central Bod Dal basin, and the Gagribal basin in the south. Nigeen Lake on the west of Dal Lake appears to be a detached arm of the main lake. The sources of the lake include several streams and springs. Telbal Nallah is a large perennial stream that drains the Dachigam National Park on the eastern side of the lake and enters it from the northern end (Figure. 3). Another major source of inflow is the Botkol, draining the northern and north-western catchment. It also collects water from the Sindh Extension Canal, and irrigation overflows and enters the lake from the north-western end. Several smaller streams like the Meerakshah Nallah also add water to the lake. Inflow to the lake is also contributed by many springs arising from its bed as well as outwash from the surrounding mountains. Water flows out of the lake through two principal outlets — a weir and lock system at Dalgate and the Nallah Amir Khan connecting Nigeen lake with Anchar lake via Khushalsar lake. A significant amount of flow from the incoming streams is diverted for agricultural purposes through a composite canal network.

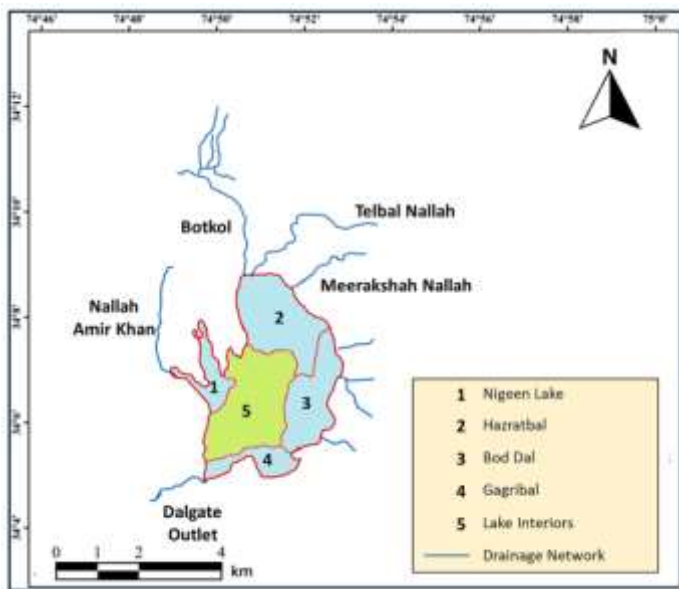


Fig. 3 Drainage network of Dal Lake

Although complete water balance studies for the Dal Lake have not been reported, the first rainfall runoff balance was mentioned in the Enx Consortium Report. The study period was 1964 to 1976, during which maximum flow occurred in 1976 and minimum flow in 1974. Water balance was studied for these 2 years, and the average annual inflow to the lake was estimated at 292 Mm³. The average annual rainfall of the basin for the study period was 872 mm. Telbal nallah contributed 80% of this flow, while 20% was contributed by precipitation and drainage from the lakeside catchments. Detailed water balance for the lake was first presented in 1988. An extensive study on the annual water balance of Dal Lake was undertaken during 1970–1980 and monthly water balance from August 1981 to July 1982. The study segregated the bottom inflow component for the lake. The average inflow to the lake during the study period was approximately 338.7 Mm³, out of which 232.1 Mm³ (68.5%) was contributed by the surface inflow into the lake, 9.1 Mm³ (2.7%) by precipitation on the lake, and 95.9 Mm³ (28.3%) by underwater springs [37]. The major portion of outflow from the lake was through Dalgate outlet and Nallah Amir Khan, forming 329.6 Mm³ (97.3%), while evaporation formed only 9.1 Mm³ (2.7%). The Jammu and Kashmir Lakes and Waterways Development Authority (JKLAWDA, 2010) included a component of sewage present in the lake as well as sewage inflow into the lake. The water budget given by JKLAWDA is presented in Figure. 4. However, the report emphasised that there has been no change in the lake storage. Recently, chemical and isotope mass balance approach was used to study the water budget of Dal Lake. Total monthly inflow and outflow from the lake were 0.95 Mm³, out of which

groundwater contribution to the lake was 29.9%. Surface runoff into the lake formed 65.2% of the total inflow, while precipitation contributed only 5.6%.

C. Change in physio-chemical parameters of the lake:

- **Transparency:** In any aquatic system, the degree of light penetration has a significant impact on the biological processes and consequently, its productivity[41]. One of the earliest documented studies reports that Dal Lake exhibits varying transparency values in different seasons[20]. Transparency is minimum during spring and summer, while it increases to a significant extent in winter. The changes in the transparency of the lake were attributed to several factors, like plankton populations and extraneous materials, by other researchers[21]. These researchers also reported similar seasonal fluctuations in transparency. Mean depth of visibility in the lake had reduced from 1.96 m in 1987 (Sarwar & Zutshi, 1987) to 1.49 m in 2005[22]. The value has further dipped to 1.46 m in 2013 (Mushatq et al., 2013) and 1.32 m in 2020[23]. Lake transparency has decreased to a significant extent. Inflow of raw sewage and sediments into the lake has reduced the visibility depth. The effect has been worsened by eutrophication and profuse weed growth in the lake[24]. Moreover, land use land cover changes in the lake catchment have further added to the sediment load in the lake.



Fig. 4 Water budget for Dal Lake during 2006–2010 (JKLAWDA, 2010)

- **pH:** Dal Lake has been an alkaline lake. pH values of the lake vary between 7.4 to 8.9 throughout the year[25]. pH values have shown a fluctuating tendency since 1987. Trisal (1987) estimated the pH of the lake to be between 7.4 and 9.5 at various locations, with an average of 8.4. The average value in 1990 was estimated at 8.7[26,30]. pH values decreased to 8.2 in 1997 (JKLAWDA, 1997) and 2010 (JKLAWDA, 2010) but were reported to be higher, i.e., 8.4 in 2017[65]. pH is a crucial parameter for determining whether the lake waters are suitable for different purposes. The pH of the lake has been alkaline in the past and remains so[31]. However, serious fluctuations in its

value are a sign of the possibility of a gradual change in the well-buffered aquatic system[68]. This can be attributed to high levels of pollution loads in the lake, which increase with time[32].

- **Conductivity:** Conductivity is closely related to the trophic status of a water body, being low in oligotrophic (being deficient in nutrition) and high in eutrophic ones. Conductivity values during 1998–1999 fluctuated between 122 and 759 μS in different basins of Dal Lake[70]. Earlier, Kaul (1977) reported conductivity values between 95 and 240 μS in the various basins, while Trisal (1987) recorded a range of 270 to 490 μS . Recent studies state that the conductivity values of the lake vary between 300 and 642 μS [71,74]. For shallow lakes, like Dal Lake, conductivity is an important pollution indicator (Das et al., 2006) and assess the trophic status of aquatic systems[33]. Increasing conductivity values of the lake waters can be attributed to a heavy load of silt, sewage, and fertilizers in the inflow streams of the lake. In addition, crop areas and human inhabitations around the lake, coupled with changes in land use and land cover of the lake catchment have led to the gradual increase of conductivity values of lake waters[34].
- **Carbonates and bicarbonates:** Carbonates and bicarbonates jointly determine the overall alkalinity of an aquatic system and are employed to distinguish between soft and hard water bodies. Water with alkalinity values exceeding 90 mg/l is hard water[35]. Dal Lake water was classified as hard water by Trisal (1987). Alkalinity values of the lake at the time were in the range of 70–134 mg/l. During the years 1998–1999, alkalinity varied between 37 and 249 mg/l, thus suggesting a rise in the hardness of water over the previous decade. Recent data on the Dal Lake reveals that alkalinity remains over 90 mg/l for most of the year. Thus, the lake fits into a typical hard water type[36]. Bicarbonates were reported throughout the year, while carbonates contributed mainly during the warm period when pH was high. Bottom water had only bicarbonates[37].
- **Dissolved oxygen:** Oxygen is a crucial element for regulating the metabolic activities of aquatic organisms and also acts as an indicator of the lake condition. The distribution of oxygen in deep waters is dependent upon the presence or absence of stratification[38]. Dal Lake is a shallow water body that displays negligible fluctuations in the oxygen levels from the surface to bottom[37]. The dissolved oxygen (DO) and the thermal cycle of the lake have been found to be closely related[38]. DO values are high during winter while low during summer. In 1987, mean annual DO values at different lake sites were 0.8–12.05 mg/l. Dewatering only increases the DO values temporarily[39]. Annual DO values of the lake have decreased from 7.4 mg/l in 1997 to 6.9 mg/l in 2017 (Rather & Dar, 2020a). Dissolved oxygen levels in Dal Lake have declined significantly since the 1990s. Thriving weeds and profuse growth of macrophytes in the lake because of increased nutrient load are the primary cause of this decline. Respiration by bacteria and aquatic animals, as well as the oxygen demand for macrophytes and their decomposition causes the free oxygen to be used up rapidly. A decrease in dissolved oxygen has been one of the most significant impacts of lake pollution[40].
- **Total phosphorous:** The concentration of total phosphorous in the lake has shown an increasing trend. Earlier research reported low concentrations of total phosphorous as well as phosphorous loading into the lake[41]. Total phosphorous is trapped in the sediments, especially in the top layer. This is attributed to the sedimentation of this mineral after precipitation. The concentration of total phosphorous has increased from 0.1 to 0.4 mg/l in 1997 to about 6 mg/l in 2017. Similar results have also been put forth by other researchers[42]. Phosphorus is regarded as the pivotal limiting nutrient, leading to eutrophication of freshwater systems[43]. It is a vital nutrient that causes eutrophication and is needed by algae in meagre quantities[44]. The potential cause might be the growing degrees of eutrophication in the Dal Lake system. The notable increment in total phosphorus is because of extreme drainage from floating gardens as well as from agricultural catchments through Telbal and Botkol streams. Phosphate also passes in the lake water through domestic wastewater, explaining the expedited eutrophication.
- **Chlorides:** Varying amounts of chlorides (Cl^-) are present in almost all-natural water bodies. The amount of chlorides in a water body is dependent on the geochemical conditions of the catchment area[45]. However, the presence of chlorides in an aquatic system is an indication of pollution by sewage[46]. Chloride concentrations of Dal Lake have increased multi-fold since the last two decades. From a mean concentration of 2–2.7 mg/l in 2007, the values have shown a steep increase up to 10.3 mg/l in 2017[47]. An increase in Cl^- concentration is harmful for the lake vegetation and results in increased corrosion. It further indicates a heavy load of organic wastes in the

water, which leads to excessive consumption of dissolved oxygen by bacteria affecting the ecosystem of the lake. The drastic increase in Cl^- concentration in lake waters is because of the drainage of raw sewage into the lake. As the number of Dal dwellers in the lake interiors, as well as the houseboats, increased significantly in the past two decades, the infow of sewage has also increased[48].

D. Effects of water quality changes on lake ecosystem

Over the years, Dal Lake's water has shown considerable changes, and at present, the lake is under immense stress. A foul smell exudes from several sections of the lake. The pressure of human dwellings along the shores, as well as its interiors, have been identified as one of the fundamental causes leading to environmental degeneration of the lake[49]. With the increase in population, especially the urban, the pressure on the lake and its environs as possible settlement zones, besides agricultural activities within floating gardens and converted land, has intensified[50]. Projected population statistics report an extraordinary increase during the previous two decades. This has brought about the unlawful invasion and the reclamation of vast expanses of the water surface from the lake basin as floating islands or gardens used for vegetable farming, residences, hotels, and market sites[51]. Despite increased surveillance by the government and restrictive measures, illegal encroachment continues. From the above factors, it is obvious that the picturesque Dal Lake, promoted as an aquatic plaza the world over, is dying under the heightened human impact in its drainage basin. The condition of the lake in the immediate proximity of sewage outfalls has attained a serious stage. Though the pace of pollution differs from basin to basin, the impact of advancing human actions is felt throughout the lake, rising in unwanted variations, led by extensive environmental deterioration. There is an urgent need to check passage of sewage from the catchment, and effectively halt the establishment of floating gardens, which is still going on in many areas of the lake.

The variations in the biodiversity of the lake are prominent. The bacterial population has multiplied remarkably especially in the houseboat neighbourhoods and adjoining Boulevard and Gagribal due to faulty sanitary system, impaired land management practices in the adjacent vegetable gardens coupled with direct discharge of grey waters[52]. Among the phytoplankters pollution indicator species viz., *Cyclotella*, *Melosira*, *Microcystis*, *Achnanthes*, *Nitzschia*, *Euglena*, *Phacus*, and *Oscillatoria* are prominent. Similarly, zooplankters viz., *Keratella*, *Brachionus*, *Chydorus*, and *Cyclops* are the leading and indicator species[53].

E. Pollution management of the lake

Solid wastes, sewage, and their management: Dal Lake in Srinagar is an example where human endeavours have degraded the lake beyond the point of natural recovery. Encroachment, silting, weed infestation, and extensive disposition of liquid and solid wastes by the populace in the lake and on the periphery have turned this lake into a waste sink of which solid waste is one of the culprits[54]. Moreover, the dumping of huge loads of oxygen using components of solid waste has culminated in a drop in dissolved oxygen concentration of lake waters, and at many places in the lake, it has led to anaerobic conditions[55].

A substantial number of houseboats are stationed in Dal and Nagin Lake. Most of these are anchored from Dal gate to Nehru Park, opposite Boulevard Road for tourism and other commercial purposes. The visitors, along with owners, inhabit these boats during the tourist season and discard the solid waste produced into the lake. Thus, these houseboats turn into a consistent point source for pollution of Dal Lake[56]. Apart from these houseboats, numerous settlements with inhabitation have also been established in the lake areas, which are also contributory to an enormous quantity of solid waste resulting in the pollution of the lake and subsequent deterioration[57].

Besides the above point sources within the lake, the inhabitation around the lake, the gardens, commercial centres, and the markets on the bordering pathways add to the littering and subsequent dumping of solid waste in lake waters either directly or through the drains flowing into the lake.

The organic elements of the garbage and food waste result in the deficiency of dissolved oxygen levels of the lake and the inorganic constituents especially nitrogen and phosphorus add to the nutrients resulting in weed growth. In addition, the floating matter, containing plastic bags, paper, tin cans, glass bottles, metal pieces etc., affects the ambience of the lake. Dal Lake had been, over decades, used as a container of substantial loads of infows, including raw human waste[58]. A strategy

to check the flow of wastewaters as sewerage system and decentralized sewage treatment has been conceptualized and constructed. Looking at the peculiar climatic conditions, the inadequacy of vast areas of land, insufficiency of electrical power, and the uneven topography, pumping of sewage to one place where it can be treated have been avoided, and treatment by fluidized aerobic bed (FAB) has been approved[59]. The technology employs both dispersed and attached microbial growth in bioreactors accompanied by tube settlers and centrifuge with a chemical treatment to produce effluents of standards suitable for discharge in the lake body. Design of a pumping system (minimal) has also been included.

At present, three sewage treatment plants (STPs), proposed by the Alternate Hydro Energy Centre of Indian Institute of Technology (IIT), Roorkee (AHEC, 2000), are functioning at three locations around the lake. These are located at Habak, Hazratbal, and Lam areas around the lake. These STPs discharge treated sewage into the lake. There is a significant difference in the physio-chemical properties of the treated sewage and raw sewage as presented in Table 1. Dal Lake, however, needs more STPs and appropriate management for the disposal of solid wastes in its vicinity. Hyper-eutrophic areas like Nehru Park and Nigeen basin need new STPs as well as the upgradation of existing ones. These STPs, because of their inability to perform many times and faulty seepage, have led to an increase in lake eutrophication[60]. For at-site treatments, small-scale waste-water treatment plants can be established for communities or individual homes.

- **Harvesting and dewatering:** Dal Lake holds a vivid and mixed growth of macro flora, which in some sections has developed into dense layers to make up a practically impenetrable mass (Kumar et al., 2020)[61]. The most protracted coverage is of submerged species and floating forms, which have become a nuisance. The abundance of macrophyte vegetation in Dal Lake is not merely owing to uninterrupted supply of nutrients from the catchment but also because of many diverse beneficial conditions such as shallow depth of the basin and its gradual slope, nutrient-rich sediments, optimum light, and temperature conditions during the growth period, minimum wave effect and the existence of diverse perennial species which are adapted to efficient utilization of the prevailing environmental conditions (Rehman et al., 2016). It is well recognized that aquatic macrophyte communities are “habitat opportunists”; hence, it is difficult to dislodge a community once it is established in a particular lake or a part of it.

In order to boost the use of Dal Lake for aquatic sports, navigation, and other needed purposes, an argument has been made for removing extra biomass of macrophytes by mechanical harvesting[63]. However, there is no refuting that in some places of the lake, weed growth is enormous, presenting a degraded view of the ecosystem. Unfortunately, while recommending the use of machines for weed cutting, the part played by macrophytes as an indispensable part of the freshwater ecosystem performing various functions has been completely disregarded[64]. Further, it should be mentioned that the most satisfactory and reasonable management technique would be a restriction of macrophyte vegetation in Dal Lake rather than its elimination. It is rightly acknowledged that macrophytes are bio-indicators of pollution. They adequately eliminate minerals from the sediment nutrient pool and thus aid in pollution abatement by functioning as nutrient pumps and serving as biological sinks[65].

The resident community of Dal uses macrophytes in many forms, which include food, fodder and medicinal plants. The macrophytes also make up the primary source of food in the aquatic food chain and maintain the most convenient breeding, resting, and sheltering place for macrofauna, consisting of fish and other organisms, besides upholding considerable loads of periphyton on which a wide number of aquatic animals depend. Inhibition of sediment suspension and oxygenation of water through photosynthesis are alternative functions of macrophytes. But it is still a fact that enormous growth of macro vegetation in a lake disrupts transport, impedes irrigation, increases sedimentation by trapping silt particles and affects recreation. Accordingly, what is required is to estimate both the advantages and disadvantages of adopting mechanical harvesting to control aquatic vegetation and then select the method that is most helpful to the system without generating unwanted changes that may be more harmful and difficult to control[66].

Table 1 Quality of raw sewage and treated sewage of STP, Hazratbal (Qayoom et al., 2021)

Parameter	Inflow (mg/l)	Outflow (mg/l)
COD	280	56

BOD	100	20
Total Solid	415	83
TDS	275	55
TSS	137	28
pH	6–6.5	7.8
DO	<1	<1.6
Nitrogen	45	9
Ammonia	15	3
Chloride	75	15

Among many in-lake rehabilitation methods, biomass removal using mechanical weed harvesting has been executed in Europe and the USA to some extent of success. In many situations, harvesting of weeds is accompanied by the application of chemicals. Use of chemicals in Dal Lake is not advocated because of multiple uses of its water[67].

Aquatic plant control, rather than elimination, is the most rational management procedure. Entire eradication of plant cover and full-scale harvesting should be evaded at all costs. Shallow lakes like Dal Lake are extremely susceptible to shifting from a stable vegetative state to a non-vegetative one. The vegetative state is tougher to disturbances, but excessive weed removal can neutralize their stability and cause turbid waters with algal blooms[68]. Weed harvesting has to be selective, i.e., limited to definite zones only. Lake areas that are convenient for fish, fodder, and food plants should not be exposed to repeat harvesting. Harvesting should be carried out before blossoming, fruiting, and formation of propagules in plants[69]. Regular monitoring should be initiated during harvesting operations involving the following aspects: Vegetation maps need to be developed for analysing variations in cover and frequency of different species. A correlation can be made with earlier vegetation maps[70]. Aerial photographs and satellite imageries will be extraordinarily advantageous. The efficiency of machines and men need to be noted periodically. The re-establishment of vegetation and changes in the community structure must be monitored. Phenology of diverse aquatic plants must be recorded. Any variations in predominant species after de-weeding must be noted regularly[71].

- **Shoreline development:** The prominence of the shoreline of a water body is an unambiguous indicator of the ecological status of the same, and Dal Lake is no anomaly. The shoreline, specifically from Dal-gate to Naseem Bagh, has evolved over the years as the much-pursued station both for tourist-associated enterprises as well as for residential expansion[72]. For any management strategy of the Dal-Nagin Lake to be useful, the impact of the tourist and the resident community on Dal and Nagin lakes has to be investigated and visualized[73]. An estimate of the expected uses, and the impact, has to be evaluated so that prospective development of the shoreline is identified in distinct perspective.
- **Research and monitoring programme:** The lack of a precise plan for the comprehensive monitoring and control of the lake is now being understood extremely strongly. For illustration, despite afforestation programs, there are many areas of the catchment where erosion processes remain intense. The small silt basin formed at the lake's northern end cannot fully impede incoming silt and usually fills up. Invasion by weeds and plankton has followed dredging for silt removal[74]. Harvesting of invading macrophytes, either by hand or by harvesters, has not been a success story either. The weeds proceed to multiply faster and set up hurdles to navigation and recreation. Conservation programs are confined to afforestation of the catchment to control silt movements, dredging of the lake, and weed removal.

Invasion by alien species, extreme siltation and waste discharge, habitat loss, and competition with more economically significant species has taken a toll upon the local Dal flora and fauna. However, biodiversity monitoring has been trivial in the area[75]. A few individual bird counts and studies on a few species apart, little information of the lake's biodiversity exists[76]. Species counts, production information, nutrient pools, food web characteristics, species inter-dependences, feeding and breeding patterns, habitat dynamics, and much more need to be studied over the long term to understand the impact of various management plans upon the lake's health and biological diversity. With such a scenario, there is a

revealing call to plan an ultimate research program for the lake holding regarding ongoing restoration programs, management procedures, and gaps in the interpretation of the Dal Lake ecosystem[77].

- **Public awareness program:** The accomplishment of any project depends upon the engagement, assistance, and collaboration of the individuals who are “Project-Affected.” It is therefore a prerequisite that the project of this nature be participatory and carries the support of the resident populace who will be directly affected by the implementation of the project[78]. This demands that information be formed at all levels about the demand and intentions of the conservation project and how it will be advantageous to the local population in terms of better living conditions and quality of life[79]. It should also present information on the present position of the lake, need for its cleaning, saving the rich bio-diversity, and maintaining ecological balance in the lake system. It should also inform people regarding the steps that are being taken by the government and other agencies in the area of lake conservation and how they can participate to make it a peoples’ movement[80]. In order to generate confidence in the local population, it should also provide information regarding the progress of the project implementation.
- **Future research needs:** Although various studies have been carried out on Dal Lake, most of these focus upon distinct aspects of the lake. Overall management and monitoring studies from the management and viable development point of view are sadly lacking. Limnological studies indicate water and sediment chemistry and planktons. Various fields in the study of the lake’s ecosystem need to be covered[81]. Some of the significant future research demands include geological investigations of the catchment and the lake bed; hydrological examinations incorporating the strengthening of meteorological structure in the lake catchment; the impact of snowfall, snow-melt, and rainfall on temporal flow into the lake; role of groundwater flow from the area neighbouring the lake to it and vice versa; description of springs in the catchment and their characters; detailed applications of the catchment identifying soil types, elevation, drainage lines, land use, and their impact on flows in the drains pouring into the lake; impact of activities in the catchment on the volume of surface and groundwater flowing into the lake; hydraulic modelling of the catchment and the lake; and modelling of the lake circulation, pollution, macrophytic and plankton growth[82]. Also, a through water balance of the system must be worked out before other aspects conditional upon the water body’s hydrology are studied.

III. CONCLUSION

The water quality of Dal Lake has undergone monstrous anthropogenic pressure for the last four decades. Houseboats, STPs, hotels, agricultural practices around the lake, floating gardens, lake encroachment, and other non-point sources have degraded the water quality as well as aesthetic properties of the lake. Over the years, the concentration of harmful substances, phosphates, chlorides, and nitrates has increased tremendously. Concentration of total phosphorous has increased from 0.1 to 0.4 mg/l in 1997 to about 6 mg/l in 2017. Similarly, chlorides have shown a steep increase from 2–2.7 mg/l in 2007 to 10.3 mg/l in 2017. Other elements like calcium and magnesium have also witnessed an increasing trend in the lake. Lake alkalinity and pH are changing due to which lake waters have been found unfit for drinking and domestic consumption. Dissolved oxygen levels, on the other hand, have shown significant decline in the lake over the last few decades. Annual DO values of the lake have decreased from 7.4 mg/l in 1997 to 6.9 mg/l in 2017. The lake has become hyper-eutrophic at several places, which has severely affected the lake ecosystem. Changes caused due to these factors have affected the lake water quality to such an extent that these cannot be corrected naturally, and if proper and timely measures are not implemented, the chances of lake survival are bleak.

Therefore, there is an urgent need to address the problems associated with lake restoration, management, and conservation by both authorities and the local population. A participatory approach-based conservation plan taking into consideration the restoration of water quality and quantity, considering all stakeholders, is the need of the hour to stop the lake from dying an untimely death. Various aspects of lake hydrology, chemistry, and geology need to be investigated for sustainable management of the lake. The impact of pollution and water quality change on the biodiversity of the lake is the most neglected component of research and needs to be investigated.

REFERENCES

1. Adimalla, N., & Venkatayogi, S. (2018). Geochemical characterization and evaluation of groundwater suitability for domestic and agricultural utility in semi-arid region of Basara, Telangana State. *South India Applied Water Science*, 8, 44. <https://doi.org/10.1007/s13201-018-0682-1>
2. AHEC. (2000). Conservation and management of Dal-Nigeen lake. Detailed Project Report submitted to Ministry of Environment and Forests, GOI and Government of Jammu and Kashmir, 1–5.
3. Ahmad, T., Gupta, G., Sharma, A., Kaur, B., Alsahli, A. A., & Ahmad, P. (2020). Multivariate statistical approach to study spatiotemporal variations in water quality of a Himalayan urban fresh water lake. *Water (switzerland)*, 12, 2365. <https://doi.org/10.3390/W12092365>
4. Ali, U. (2019). Impact of anthropogenic activities on Dal Lake (Ecosystem/conservation strategies and problems). *International Journal of Multidisciplinary Research*, 6, 125–128.
5. Ali, U. (2014). Stress of environmental pollution on zooplanktons and their comparative studies in Dal Lake, Wular lake Ancharlake and Manasbal Lake, in Srinagar, Kashmir. *International Journal of Engineering Science*, 3, 39–44.
6. Amin, A., Fazal, S., & Mujtaba, A. (2013). Singh SK (2013) Effects of land transformation on water quality of Dal Lake, Srinagar. India. *Journal of the Indian Society of Remote Sensing*, 42(42), 119–128. <https://doi.org/10.1007/S12524-013-0297-9>
7. Badar B., & Romshoo, S. A. (2008). Assessing the pollution load of dal lake using geospatial tools. *Proc Taal 2007 12th World Lake Conference*, 668–679.
8. Chashoo, H. F., Abubakr, A., Balkhi, M. H., Shah, T. H., Malik, R., Bhat, B. A., & Gul, S. (2020). Impact of sewage treatment plant effluent on water quality of Dal Lake, Kashmir. India. *International journal of chemical studies*, 8, 1915–1921.
9. Chowdhury, C. L. (2018). Greater Srinagar and Dal Lake integrated environmental project proposal — A review. In: *Geomechanics and water engineering in environmental management* (pp.233–266). Routledge.
10. Dar, S. A., Bhat, S. U., Rashid, I., & Dar, S. A. (2020). Current status of wetlands in Srinagar City: Threats, management strategies, and future perspectives. *Frontiers in Environmental Science*, 7, 199.
11. Das, R., Samal, N. R., Roy, P. K., & Mitra, D. (2006). Role of electrical conductivity as an indicator of pollution in shallow lakes. *Asian Journal of Water, Environment and Pollution*, 3, 143–146.
12. Abdar MR. Physico-chemical characteristics and phytoplankton of Morna Lake, Shirala (MS) India. *Biolife*. 2013; 1:1-7.
13. Alam MJB, Islam MR, Manun M, Islam S. Water quality parameters along rivers. *Int. J. Environ. Sc. Tech*. 2007; 4: 159-167.
14. APHA. Standard Methods for the Examination of Water and Wastewater. American Public Health Agency, Water Environment Federation Press, North America. 2005, 530.
15. Arku G. Rapidly growing African cities need to adopt smart Growth policies to solve urban development concerns. *Urban Forum*. 2009; 20:253-270.
16. Arvinkumar. Some immunological aspects of the fresh water tropical wetland of Santhal, Pargana (Bihar) India. *J. Envi. poll*. 1995; 2(3):137-141.
17. Correll L. The role of phosphorus and eutrophication of receiving waters: A review. *J. Environ. Quality*. 1998; 27:261-266.
18. Das J, Acharya BC. Hydrology and assessment of lotic water quality in Cuttak city, India. *Water, Air and Soil Pol*. 2003; 150:163-175.
19. Djukic N, Maletin S, Pujin V, Ivanc A, Milajonovic B. Ecological assessment of water quality of Tisze by physico-chemical and biological parameters. *Tisca Szeged*. 1994; 28:37-40.
20. Edmondson WT. Phosphorous, nitrogen and algae in lake Washington after diversion of sewage. *Science*. 1970; 169:690-691.

21. ENEX. Study of the pollution of Dal Lake, Srinagar Kashmir India. ENEX Consortium Report ID2. 1987; New Zealand.
22. Fakayode SO. Impact of industrial effluents on water quality of the receiving Alaro River in Ibadan, Nigeria. *Ajeam-Ragee*. 2005; 10:1-13.
23. Fried JJ. Nitrates and their control in the EEC aquatic environment. *Ecol. Sc.* 1991; 20:3-11.
24. Hutchison GE. A treatise on Limnology. Geography, Physics and Chemistry. John Wiley and Sons Inc. New York. 1957; 1:1011.
25. Jaji MO, Bamgbose O, Odukoya OO, Arrowolo TA. Water quality assessment of Ogun river, south west Nigeria. *Env. Monit. Asses.* 2007; 133:473-482.
26. Kataria HC, Iqbal SA, Sandilya AK. Limno-chemical studies of Tawa Reservoir. *Indian J of Envntl. Prtcn.* 1995; 16(11):841-846.
27. Kulkarni GJ. Water supply and sanitary engineering. 10th Ed. Farooq Kitabs Ghar. Karachi. 1997, 497.
28. Masood Z, Rehman HU, Baloch AB, Akbar NU, Zakir M, Gul I et al. Analysis of physicochemical parameters of water and sediments collected from Rawal Dam Islamabad. *American-Eurasian Journal of Toxicological Sciences.* 2015; 7:123-128
29. McNeil JR. *Something New Under the Sun: An Environmental History of the Twentieth Century World.* W.W. Norton: New York, Print, 2001
30. Edokpayi, J. N., Odiyo, J. O., & Durowoju, O. S. (2017). Impact of wastewater on surface water quality in developing countries: A case study of South Africa. In: *Water Quality. InTech.*
31. Enex. (1978). Study of the pollution of Dal Lake, Srinagar, Kashmir, India. A report prepared for the Commonwealth Fund for Technical Cooperation by Enex of New Zealand Inc.
32. Ganaie, T. A., & Hashia, H. (2020). Lake sustainability and role of houseboats: Impact of solid waste and sewage of houseboats on the ecology of Dal Lake (pp. 341–357). Springer.
33. Gulzar, B., Balkhi, M. H., Abubakr, A., Bhat, F., Asimi, A. O., & Bhat, B. A. (2020). Distributional pattern of algal/plankton groups in relation with water quality of Himalayan Dal lake, Kashmir, India. *Journal of Pharmacognosy and Phytochemistry*, 9, 736–740.
34. Ho, L. T., & Goethals, P. L. M. (2019). Opportunities and challenges for the sustainability of lakes and reservoirs in relation to the Sustainable Development Goals (SDGs). *Water (switzerland)*, 11, 1462.
35. Ishaq, M., & Kaul, V. (1988a). Distribution of minerals in a Himalayan lake. *Tropical Ecology*, 29, 41–49.
36. Ishaq, M., & Kaul, V. (1988). Calcium and Magnesium in Dal Lake, a High Altitude Marl Lake in Kashmir Himalayas. *Internationale Revue Der Gesamten Hydrobiologie und Hydrographie*, 73, 431–439. <https://doi.org/10.1002/iroh.19880730406>.
37. Ishaq, M., & Kaul, V. (1989). Phosphorus load-concentration relationship in Lake Dal, a high altitude Marl Lake in the Kashmir Himalayas. *Internationale Revue Der Gesamten Hydrobiologie und Hydrographie*, 74, 321–328. <https://doi.org/10.1002/iroh.19890740308>
38. Ishaq, M., & Kaul, V. (1990). Phosphorus Budget for Dal, a Himalayan Lake. *Internationale Revue Der Gesamten Hydrobiologie und Hydrographie*, 75, 59–69. <https://doi.org/10.1002/iroh.19900750106>
39. Jeelani, M., & Kaur, H. (2014). Comparative studies on zooplankton in Dal Lake, Kashmir, India. *Journal of Academia and International Research*, 2, 1–4
40. JKLAWDA. (1997, 2005, 2010). Jammu and Kashmir lakes and water ways development authority. Technical Reports on Dal Lake, Srinagar.
41. Kaul, V. (1977). Limnological survey of Kashmir lakes with reference to trophic status and conservation. *International Journal of Ecology and Environmental Sciences*, 3, 29–44.
42. Kaul, V., Trisal, C. L., & Handoo, J. K. (1978). Distribution and production of macrophytes in some water bodies of Kashmir.
43. Khan, F. A., & Ansari, A. A. (2005). Eutrophication: An ecological vision. *Botanical Review*, 71, 449–482

44. Khanday, S. A., Romshoo, S. A., Jehangir, A., Sahay, A., & Chauhan, P. (2018). Environmetric and GIS techniques for hydrochemical characterization of the Dal lake, Kashmir Himalaya, India. *Stochastic Environmental Research and Risk Assessment*, 32, 3151–3168. <https://doi.org/10.1007/s00477-018-1581-6>
45. Kumar, N. (1990). Altitude related limnological variables in some fish ponds of Jammu province. PhD Thesis, Jammu Univ Jammu.
46. Kumar, P., Mahajan, A. K., & Kumar, P. (2020). Determining limiting factors influencing fish kills at Rewalsar Lake: A case study with reference to Dal Lake (McLeodganj), western Himalaya, India. *Arabian Journal of Geosciences*, 13, 1–21. <https://doi.org/10.1007/s12517-020-05792-y>
47. Kundangar, M. R. D. (2003). Dewatering practices in Dal Lake and their impact assessment studies. *Nature Environment and Pollution Technology*, 2, 95–103.
48. Kundangar, M. R. D., & Abubakar, A. (2004). Thirty years of ecological research on Dal Lake Kashmir. *Journal of Research Development*, 4, 45–57.
49. Lawrence, W. R. (1895). *The valley of Kashmir*. Oxford University Press, London.
50. Loucks, D. P., & van Beek, E. (2017). Water resources planning and management: An overview. In: *Water resource systems planning and management* (pp. 1–49). Springer International Publishing.
51. Lucas, L. V., Thompson, J. K., & Brown, L. R. (2009). Why are diverse relationships observed between phytoplankton biomass and transport time? *Limnology and Oceanography*, 54, 381–390.
52. Masoodi, S., & Kundangar, M. R. D. (2018). Environmental impact assessment studies on Dal Lake Kashmir. *International Journal of Engineering Research Mechanical Civil Engineering*, 3, 2456–1290.
53. Mushtaq, B., Raina, R., Yaseen, T., Wanganeo, A., & Yousuf, A. R. (2013). Variations in the physico-chemical properties of Dal Lake, Srinagar, Kashmir. *African Journal of Environmental Science and Technology*, 7, 624–633. <https://doi.org/10.5897/AJEST2013.1504>
54. Mushtaq, A., Dar, A. Q., Rather, N., & Din, S. A. U. (2015). Watershed management of Dal lake catchment (J&K) based on erosion intensity hazard using Geospatial technique. *Elixir Civ Eng*, 80, 31028–31034.
55. Mushtaq, B., Qadri, H., & Yousuf, A. R. (2018). Comparative assessment of limnochemistry of Dal Lake in Kashmir. *Journal of Earth Science and Climate Change*, 9, 1–7. <https://doi.org/10.4172/2157-7617.1000458>
56. Mushtaq, B., Raina, R., Yousuf, A. R., Wanganeo, A., & Rashid, U. (2013). Effect of dredging on the macrozoobenthos of Hazratbal Basin in the Dal Lake Srinagar Kashmir, India. *Japanese Journal of Sanitary Zoology*, 6, 45–50.
57. Mushtaq, J., Dar, A. Q., & Ahsan, N. (2020a). Spatial–temporal variations and forecasting analysis of municipal solid waste in the mountainous city of north-western Himalayas. *SN Applied Science*, 2, 1–18. <https://doi.org/10.1007/S42452-020-2975-X/FIGURES/8>
58. Mushtaq, J., Dar, A. Q., & Ahsan, N. (2020b). Physio-chemical characterization of municipal solid waste and its management in high-altitude urban areas of North-Western Himalayas. *Waste Dispos Sustain Energy*, 22(2), 151–160. <https://doi.org/10.1007/S42768-020-00040-1>
59. Mustapha, M. K., & Omotoso, J. S. (2008). An assessment of the physico–chemical properties of Moro lake. *African Journal of Applied Zoology and Environmental Biology*, 7, 73–77. <https://doi.org/10.4314/ajazeb.v7i1.41151>
60. Nengroo, Z. A., Bhat, M. S., & Kuchay, N. A. (2017). Measuring urban sprawl of Srinagar city, Jammu and Kashmir, India. *Journal of Urban Management*, 6, 45–55. <https://doi.org/10.1016/j.jum.2017.08.001>
61. Ozguven, A., & Demir Yetis, A. (2020). Assessment of spatiotemporal water quality variations, impact analysis and trophic status of Big Soda Lake Van, Turkey. *Water, Air, and Soil Pollution*, 231, 1–17. <https://doi.org/10.1007/s11270-020-04622-x>
62. Parvaze, S., Khan, J. N., Kumar, R., & Allaie, S. P. (2021). Temporal food forecasting for trans-boundary Jhelum River of Greater Himalayas, 144.
63. Parvaze, S., Parvaze, S., Haroon, S., Khurshid, N., Khan, J. N., & Ahmad, L. (2016). Projected change in climate under A2 scenario in Dal Lake Catchment Area of Srinagar City in Jammu and Kashmir. *Current World Environment*, 11, 429–438. <https://doi.org/10.12944/cwe.11.2.11>

64. Qayoom, U., Ullah Bhat, S., & Ahmad, I. (2021). Efficiency evaluation of sewage treatment technologies: Implications on aquatic ecosystem health. *Journal of Water and Health*, 19, 29–46. <https://doi.org/10.2166/WH.2020.115>
65. Rabalais, N. N. (2002). Nitrogen in aquatic ecosystems. In: *Ambio*. Royal Swedish Academy of Sciences (pp. 102–112).
66. Rather, I. A., & Dar, A. Q. (2020a). Spatio-temporal variation in physio-chemical parameters over a 20-year period, potential future strategies for management: A case study of Dal Lake, NW Himalaya India. *Environmental Technology & Innovation*, 20, 101102. <https://doi.org/10.1016/j.eti.2020.101102>
67. Rather, I. A., & Dar, A. Q. (2020b). Assessing the impact of land use and land cover dynamics on water quality of Dal Lake, NW Himalaya, India. *Applied Water Science*, 10, 3. <https://doi.org/10.1007/s13201-020-01300-5>
68. Rather, I. A., & Dar, A. Q. (2020c). Estimating long-term physiochemical parameter changes of lake water quality using multiplicative decomposition model for Dal Lake, Kashmir, India. *Solid State Technology*, 63, 157–167.
69. Rather, J. A. (2012). Evaluation of concordance between environment and Economy: A resource inventory of Dal Lake. *International Journal of Physical Social Science*, 2, 483–507
70. Richards, F. A., Cline, J. D., Broenkow, W. W., & Atkinson, L. P. (1965). Some consequences of the decomposition of organic matter in Lake Nitinat, An Anoxic Fjord. *Limnology and Oceanography*, 10, R185–R201. <https://doi.org/10.4319/lo.1965.10.suppl2.r185>
71. Rohini, A. (2016). A brief overview on conservation of lakes in India. *CVR Journal of Science and Technology*, 11, 106–110.
72. Romshoo, S. A., Dar, R. A., Rashid, I., Marazi, A., Ali, N., & Zaz, S. N. (2015). Implications of shrinking cryosphere under changing climate on the streamflows in the lidder catchment in the Upper Indus Basin, India. *Arctic, Antarctic, and Alpine Research*, 47, 627–644. <https://doi.org/10.1657/AAAR0014-088>
73. Ruhela, M., Wani, A. A., & Ahmad, F. (2020). Efficiency of sequential batch reactor (SBR) based sewage treatment plant and its discharge impact on Dal Lake, Jammu & Kashmir, India. *Archive of Agriculture Environmental Science*, 5, 517–524. <https://doi.org/10.26832/24566632.2020.0504013>
74. Saleem, M., & Jeelani, G. (2017). Geochemical, isotopic and hydrological mass balance approaches to constrain the lake water–groundwater interaction in Dal Lake, Kashmir Valley. *Environment and Earth Science*, 76, 1–18. <https://doi.org/10.1007/s12665-017-6865-5>
75. Schindler, D. W., Carpenter, S. R., Chapra, S. C., Hecky, R. E., & Orihel, D. M. (2016). Reducing phosphorus to curb lake eutrophication is a success. *Environmental Science and Technology*, 50, 8923–8929. <https://doi.org/10.1021/acs.est.6b02204>
76. Shah, J. A., Pandit, A. K., & Shah, G. M. (2019). Physico-chemical limnology of lakes in Kashmir Himalaya, India. *Journal of Environmental Science and Technology*, 12, 149–156. <https://doi.org/10.3923/jest.2019.149.156>
77. Starkl, M., Anthony, J., Aymerich, E., Brunner, N., Chubilleau, C., Das, S., Ghangrekar, M. M., Kazmi, A. A., Philip, L., & Singh, A. (2018). Interpreting best available technologies more flexibly: A policy perspective for municipal wastewater management in India and other developing countries. *Environmental Impact Assessment Review*, 71, 132–141. <https://doi.org/10.1016/j.eiar.2018.03.002>
78. Stenfert Kroese, J., Batista, P. V. G., Jacobs, S. R., Breuer, L., Quinton, J. N., & Rufno, M. C. (2020). Agricultural land is the main source of stream sediments after conversion of an African montane forest. *Science and Reports*, 10, 14827. <https://doi.org/10.1038/s41598-020-71924-9>
79. Sultan, I., Ali, A., Gogry, F. A., Rather, I. A., Sabir, J. S. M., & Haq, Q. M. R. (2020). Bacterial isolates harboring antibiotics and heavy-metal resistance genes co-existing with mobile genetic elements in natural aquatic water bodies. *Saudi Journal of Biology Science*, 27, 2660–2668. <https://doi.org/10.1016/j.sjbs.2020.06.002>
80. Trisal, C. L., & Kaul, S. (1983). Sediment Composition, Mudwater Interchanges and the Role of Macrophytes in Dal Lake, Kashmir. *Internationale Revue Der Gesamten Hydrobiologie und Hydrographie*, 68, 671–682. <https://doi.org/10.1002/iroh.3510680508>

81. Zargar, U. R., Chishti, M. Z., Yousuf, A. R., & Fayaz, A. (2012). Infection level of monogenean gill parasite, *Diplozoon kashmirensis* (Monogenea, Polyopisthocotylea) in the Crucian Carp, *Carassius carassius* from lake ecosystems of an altered water quality: What factors do have an impact on the Diplozoon infection? *Veterinary Parasitology*, 189, 218– 226. <https://doi.org/10.1016/j.vetpar.2012.04.029>
82. Zutshi, D. P., & Ticku, A. (1990). Impact of mechanical dewatering on Dal Lake ecosystem. *Hydrobiologia*, 200– 201, 419– 426. <https://doi.org/10.1007/BF02530359>